



FINE PARTICULATE  
SAMPLER

GU/MSP/SC/16-197/06-01/Aerosol sampler/BST-2107/2015-16  
X-18  
Envirotech APM 550 MFC

OIL - LESS VACUUM PUMP

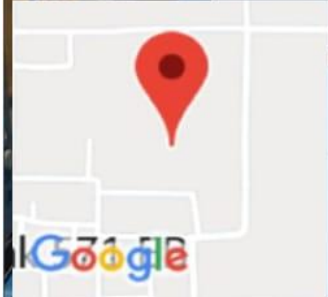
Envirotech APM 550 MFC

NEW-IMPROVED  
RESPIRABLE DUST SAMPLER

Envirotech APM 460BL

CSIR/NEERI KNOW/HOW

GPS Map Camera




Goa, India


FR5J+RRF, Goa University, Taleigao, Durgavado, Goa

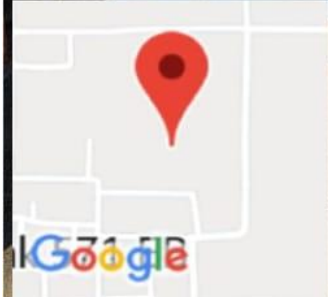
Lat 15.459548°

Long 73.832062°

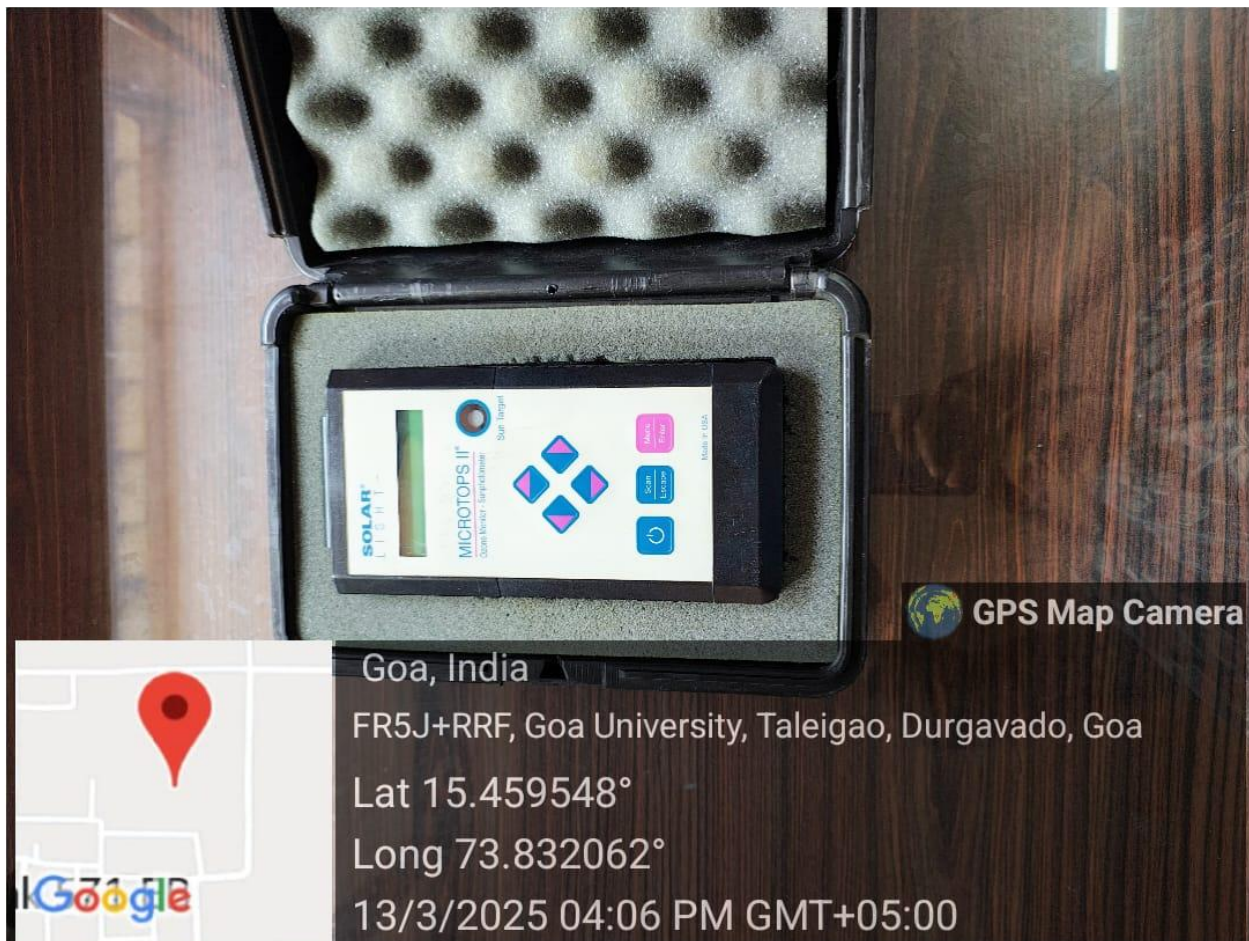
13/3/2025 04:03 PM GMT+05:00



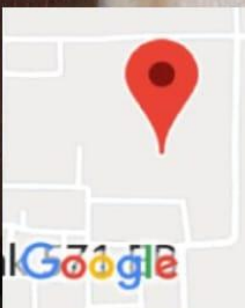
 GPS Map Camera



Goa, India  
FR5J+RRF, Goa University, Taleigao, Durgavado, Goa  
Lat 15.459548°  
Long 73.832062°  
13/3/2025 04:03 PM GMT+05:00



GPS Map Camera



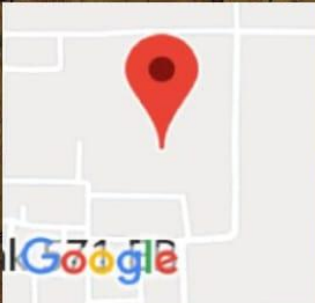

Goa, India

FR5J+RRF, Goa University, Taleigao, Durgavado, Goa

Lat 15.459548°


Long 73.832062°


13/3/2025 04:06 PM GMT+05:00

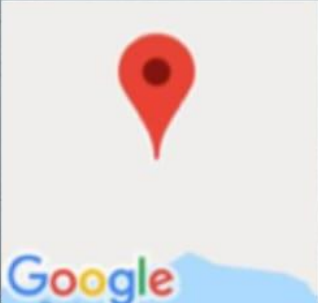


Goa, India  
FR5J+RRF, Goa University, Taleigao, Durgavado, Goa  
Lat 15.459548°  
Long 73.832062°  
13/3/2025 04:06 PM GMT+05:00


GPS Map Camera



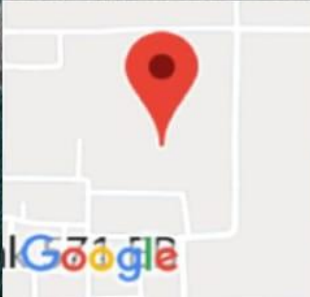
 GPS Map Camera




Goa, India  
FR5J+RRF, Goa University, Taleigao, Durgavado, Goa  
Lat 15.459548°  
Long 73.832062°  
13/3/2025 04:00 PM GMT+05:00



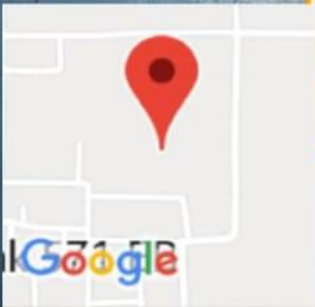
 GPS Map Camera



Goa, India  
FR5J+RRF, Goa University, Taleigao, Durgavado, Goa  
Lat 15.459548°  
Long 73.832062°  
13/3/2025 04:03 PM GMT+05:00



 GPS Map Camera

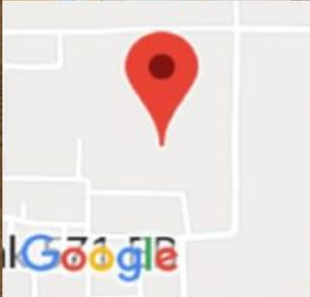


Goa, India  
FR5J+RRF, Goa University, Taleigao, Durgavado, Goa  
Lat 15.459548°  
Long 73.832062°  
13/3/2025 04:03 PM GMT+05:00



Ready Next Run 314 Auto

GPS Map Camera



Goa, India  
FR5J+RRF, Goa University, Taleigao, Durgavado, Goa  
Lat 15.459548°  
Long 73.832062°  
CONTROL UNIT  
OCM CASCADE IMPACTOR  
CM  
13/3/2025 04:03 PM GMT+05:00