

**Taleigao, Goa, India**

MDR3, Goa University, Taleigao, Goa 403206, India

Lat N 15° 27' 34.3836"

Long E 73° 49' 56.2224"

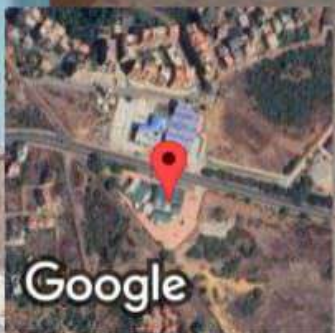
15/02/21 04:56 PM

**FACULTY BLOCK-F**



 **GPS Map Camera**

Durgavado, Goa, India  
Fr5f+ppp, Durgavado, Goa 403206, India  
Lat 15.458982° Long 73.824177°  
17/03/2025 12:19 PM GMT +05:30





 GPS Photo Camera

Latitude 15.459553      Longitude 73.8321487

Date: 11 Jan 2025      Time: 1:11 PM





## Taleigao, Goa, India

Unnamed Road, Goa University, Taleigao, Goa 403206, India

Lat N 15° 27' 37.7352"

Long E 73° 49' 58.5804"

15/02/21 06:28 PM



## Taleigao, Goa, India

Unnamed Road, Goa University, Taleigao, Goa 403206, India

Lat N 15° 27' 38.1456"

Long E 73° 49' 58.3284"

15/02/21 06:19 PM




## Taleigao, Goa, India

Unnamed Road, Goa University, Taleigao, Goa 403206, India

Lat N 15° 27' 38.16"

Long E 73° 49' 57.9936"

15/02/21 06:19 PM



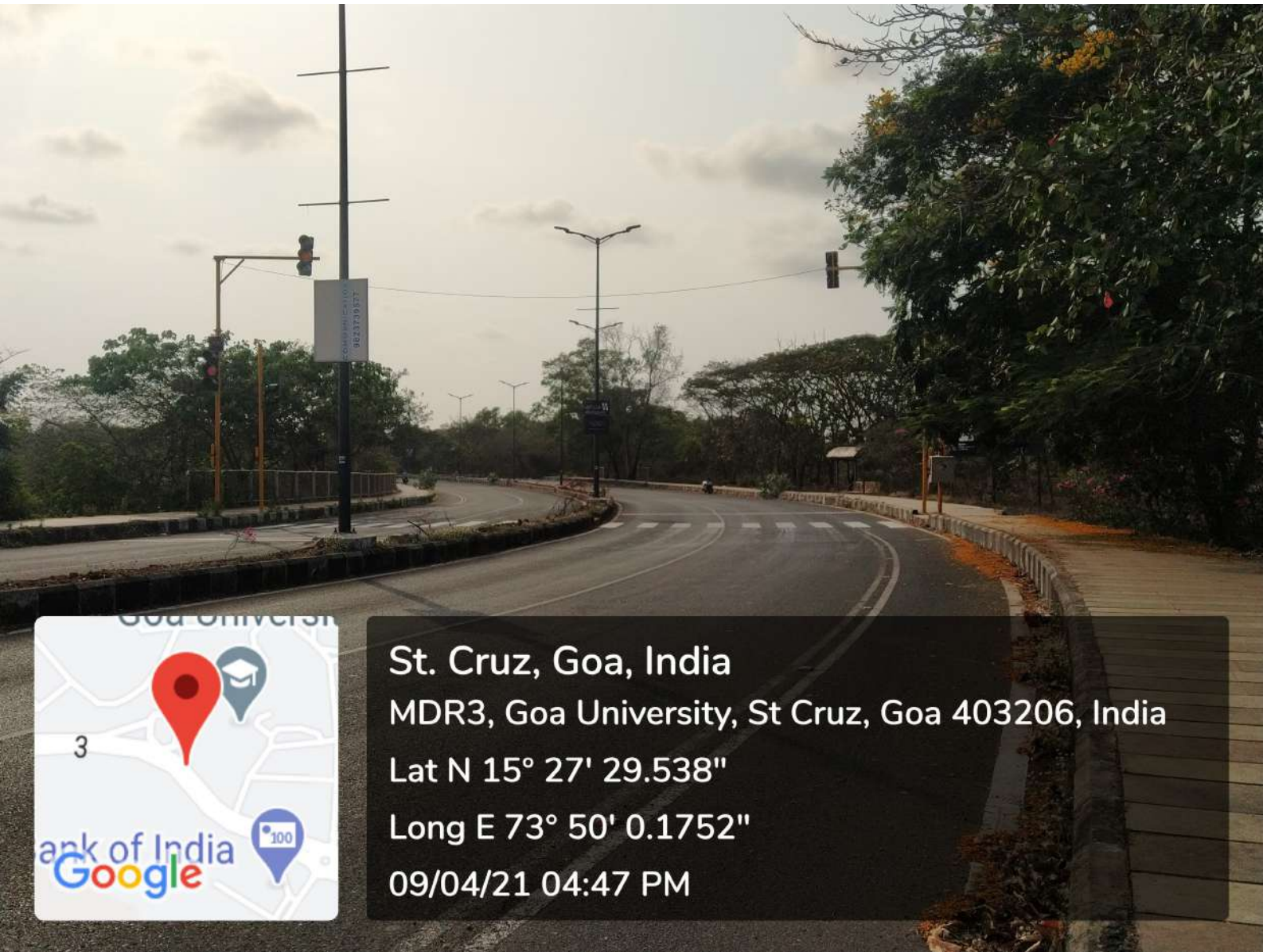
## St. Cruz, Goa, India

Unnamed Road, Goa University, St Cruz, Goa 403206, India

Lat N 15° 27' 38.9592"

Long E 73° 49' 58.4652"

15/02/21 06:18 PM



**St. Cruz, Goa, India**  
**MDR3, Goa University, St Cruz, Goa 403206, India**  
**Lat N 15° 27' 29.538"**  
**Long E 73° 50' 0.1752"**  
**09/04/21 04:47 PM**





GPS Photo Camera

Latitude 15.4591936

Longitude 73.8301475

Date: 03 Jan 2025

Time: 10:13 AM





GPS Photo Camera

Latitude 15.4591936

Longitude 73.8301475

Date: 03 Jan 2025

Time: 10:11 AM



Google



GPS Photo Camera

Latitude 15.4591936

Longitude 73.8301475

Date: 03 Jan 2025

Time: 10:11 AM



FACULTY BLOCK - B  
CANTEEN



GPS Photo Camera

Latitude 15.4591936

Longitude 73.8301475

Date: 03 Jan 2025

Time: 10:13 AM



Google



GPS Photo Camera

Latitude 15.4591936

Longitude 73.8301475

Date: 03 Jan 2025

Time: 10:08 AM





GPS Photo Camera

Latitude 15.4591936

Longitude 73.8301475

Date: 03 Jan 2025

Time: 10:12 AM



Google



 GPS Photo Camera

Latitude 15.4591936    Longitude 73.8301475

Date: 03 Jan 2025    Time: 10:15 AM





GPS Photo Camera

Latitude 15.4591936

Longitude 73.8301475


Date: 03 Jan 2025

Time: 10:15 AM







 GPS Photo Camera

Latitude 15.4591936    Longitude 73.8301475

Date: 03 Jan 2025    Time: 10:16 AM






 GPS Photo Camera

Latitude 15.4591936    Longitude 73.8301475

Date: 03 Jan 2025    Time: 10:16 AM





 GPS Photo Camera

Latitude 15.4587201      Longitude 73.8346238

Date: 14 Jan 2025      Time: 12:12 PM





GPS Photo Camera

Latitude 15.4587201

Longitude 73.8346238

Date: 14 Jan 2025

Time: 12:11 PM



Google



GPS Photo Camera

Latitude 15.459553

Longitude 73.8321487

Date: 11 Jan 2025

Time: 1:14 PM



Google



GPS Photo Camera

Latitude 15.459553

Longitude 73.8321487

Date: 11 Jan 2025

Time: 1:12 PM



Google



GPS Photo Camera

Latitude 15.459553

Longitude 73.8321487

Date: 11 Jan 2025

Time: 1:12 PM



Google



GPS Photo Camera

Latitude 15.4560404

Longitude 73.8341047

Date: 11 Jan 2025

Time: 12:05 PM



Google





GPS Photo Camera

Latitude 15.4560404

Longitude 73.8341047

Date: 11 Jan 2025

Time: 12:14 PM



Google

MANOHAR PARRIKAR  
SCHOOL OF LAW,  
GOVERNANCE  
&  
PUBLIC POLICY

LAW

WOMEN'S STUDIES

PUBLIC  
ADMINISTRATION

TRIBAL STUDIES


DISABILITY STUDIES

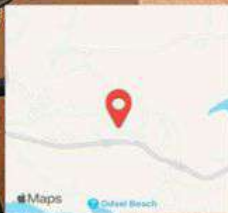
SOCIAL WORK

    
**PARKING**



GOA  
UNIVERSITY

 GPS Map Camera



**Panaji, Goa, India**

Taleigao, Panaji, Goa 403206, India  
Lat 15.461148, Long 73.831302  
03/17/2025 04:06 PM GMT+05:30



GPS Photo Camera

Latitude 15.4560404

Longitude 73.8341047

Date: 11 Jan 2025

Time: 12:13 PM



Google